

Parcel Number: 16-09-31-401-000-075.000
Computer ID: 491300
Deed Holder: JENKINS, CHARLES H & WF ETAL
Property Address: 444 E ASH
DREXEL, MO 64742-0000 [MAP THIS ADDRESS](#)
Mailing Address: 444 E ASH
DREXEL, MO 64742-0000 USA
Class: RESIDENTIAL
Map Area: DREXEL KINDREDS ADD
Plat Map: 741/218
Subdivision: KINDREDS ADD
Sec-Twp-Rng: 31-43-33
Lot-Block: 01-02
Brief Legal Description: KINDREDS ADD LOT 1 BLK 2
(NOT TO BE USED ON LEGAL DOCUMENTS)



Pin 16-09-31-401-000-075.000 Photo

1 / 11 / 1



Current Value Information

FULL MARKET	Agricultural	Residential	Commercial\Other	Exempt	Total
Land	\$0	\$13,970	\$0	\$0	\$13,970
Building	\$0	\$75,540	\$0	\$0	\$75,540
Total	\$0	\$89,510	\$0	\$0	\$89,510
ASSESSED	Agricultural	Residential	Commercial\Other	Exempt	Total
Land	\$0	\$2,650	\$0	\$0	\$2,650
Building	\$0	\$14,350	\$0	\$0	\$14,350
Total	\$0	\$17,000	\$0	\$0	\$17,000

Prior Year Value Information

2019 Appraised	Agricultural	Residential	Commercial\Other	Exempt	Total
Land Full Market	\$0	\$13,970	\$0	\$0	\$13,970
Building Full Market	\$0	\$75,540	\$0	\$0	\$75,540
Total Full Market	\$0	\$89,510	\$0	\$0	\$89,510
2018 Appraised	Agricultural	Residential	Commercial\Other	Exempt	Total
Land Full Market	\$0	\$11,170	\$0	\$0	\$11,170
Building Full Market	\$0	\$68,830	\$0	\$0	\$68,830
Total Full Market	\$0	\$80,000	\$0	\$0	\$80,000

▼ More Years...

Land Front Foot Information

Lot	Front	Rear	Side 1	Side 2
-----	-------	------	--------	--------

Main Lot	114.00	114.00	138.00	138.00
-----------------	--------	--------	--------	--------

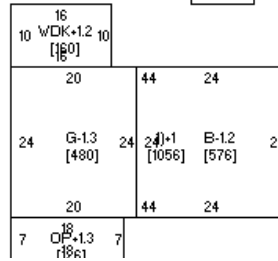
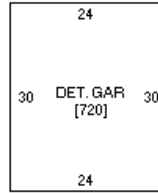
Residential Building Information

Occupancy	Style	Year Built	Total Living Area
▼ Single-Family / Owner Occupied	1 Story Frame	1960	1,056

Yard Extra Information

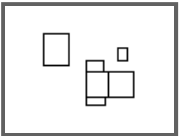
Description	Item Count	Year Built
▼ Garage	1	2015
▼ Shed	1	1984

Sketch



Sketch of Pin 16-09-31-401-000-075.000

1 / 11 / 1



GIS Map Information